



**We Energies**  
231 W. Michigan St.  
Milwaukee, WI 53203  
www.we-energies.com

December 7, 2018

PSB-P478-TB  
TOWN OF TROY  
N8870 BRIGGS ST  
EAST TROY WI 53120-1721

Subject: Proposed natural gas lateral application revised

Dear Property Owner:

On May 18, 2018, We Energies submitted an application to the Public Service Commission of Wisconsin (PSCW) to proceed with a proposed natural gas lateral that would serve the communities across southeast Wisconsin. That application included two possible routes.

Since filing the May application, we met with individual property owners and local government officials in the impacted communities to gather feedback on the routes. After extensive review and consideration of all the possible route options suggested by property owners and community members, we submitted revised routes to the PSCW in a supplemental application filing on Dec. 5. The revised routes are shown on the enclosed map. For your convenience, we also have enclosed four enlarged map sections of the proposed route map.

The PSCW is the state agency that determines the necessity for utility projects, including final route selection. The Wisconsin Department of Natural Resources also is involved in the routing process, including issuing necessary environmental permits and approvals. The Department of Agriculture, Trade and Consumer Protection provides regulatory guidance for agricultural lands.

During the permitting process, if your property is on a proposed route, you will be notified about opportunities for public input.

If approved, construction is planned to begin in 2020 and is expected to be completed in 2021.

Please call us at 877-380-0522 if you have questions about the project.

Sincerely,

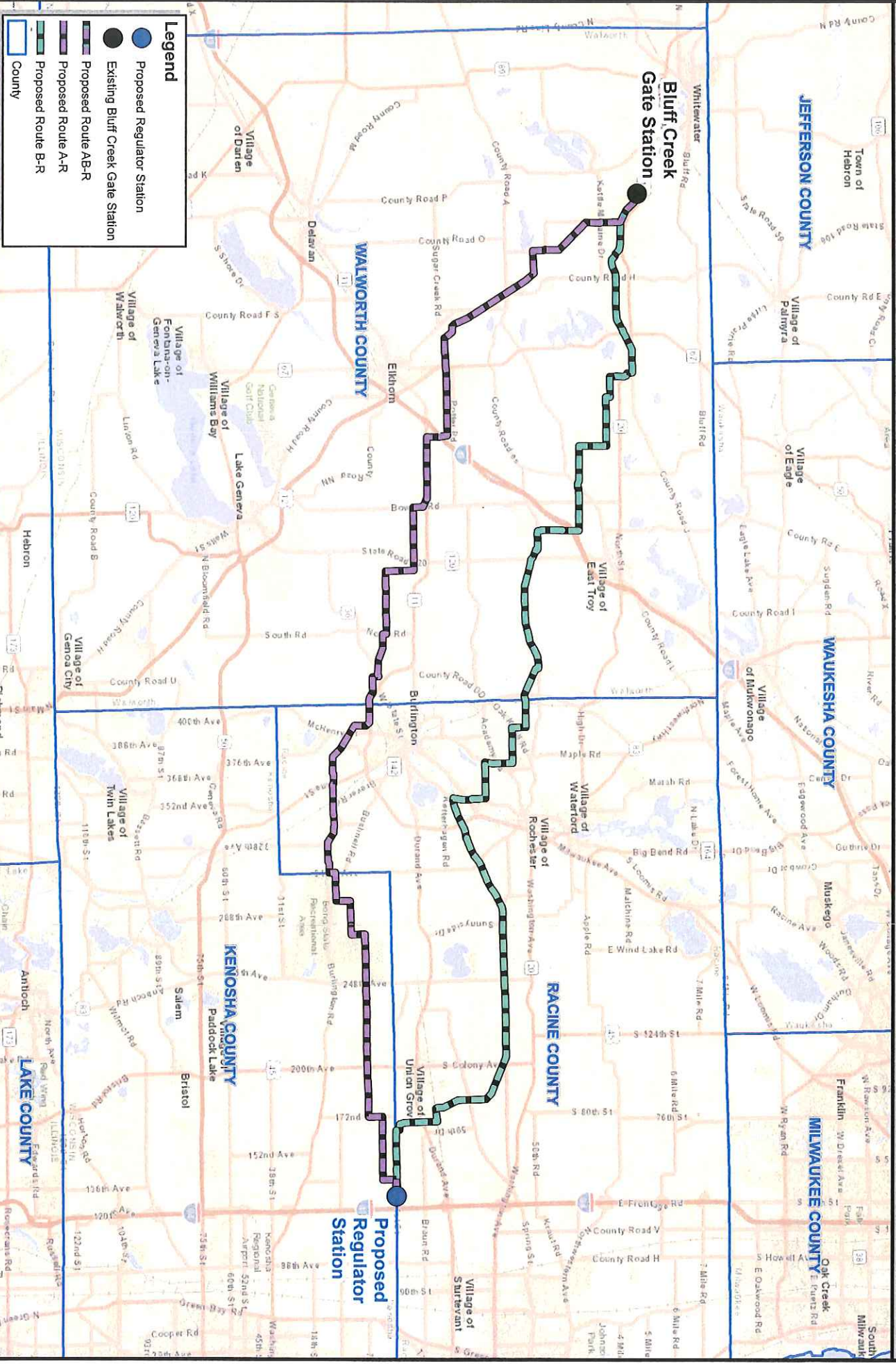
*Don Bruessel*

Don Bruessel  
Project Manager

Enclosure – overview map, as filed with the PSCW on Dec. 5, 2018, and enlarged detail map

CC:  
Board  
DPW  
P.C.  
Dep

# PROPOSED LAKESHORE LATERAL PROJECT



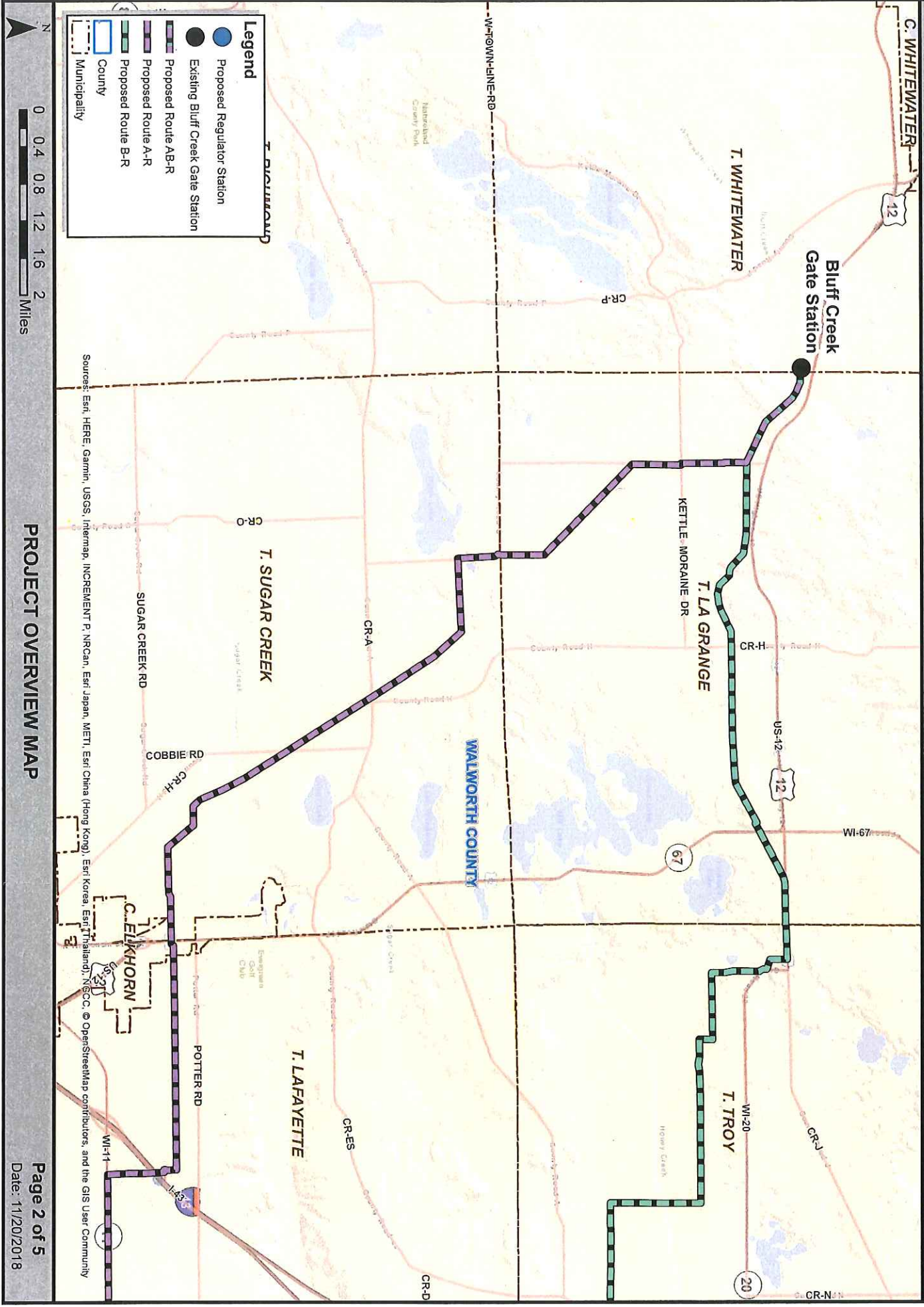
**Legend**

- Proposed Regulator Station
- Existing Bluff Creek Gate Station
- Proposed Route A-B-R
- Proposed Route A-R
- Proposed Route B-R
- County



## PROJECT OVERVIEW MAP

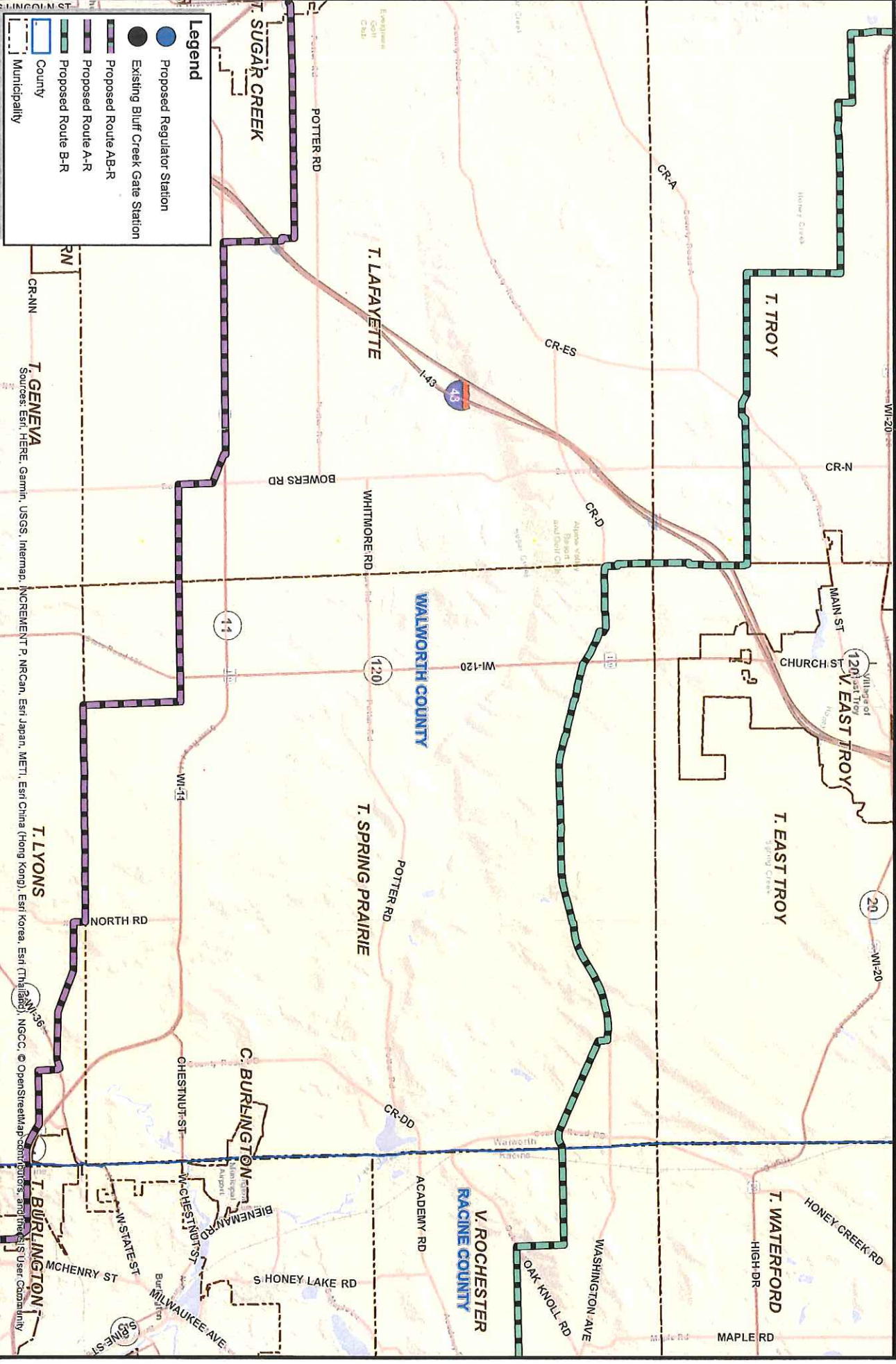
# PROPOSED LAKESHORE LATERAL PROJECT



Sources: Esri, HERE, Garmin, USGS, Intermap, INCREMENT P, NRCan, Esri Japan, METI, Esri China (Hong Kong), Esri Korea, Esri Thailand, NCCO, © OpenStreetMap contributors, and the GIS User Community

## PROJECT OVERVIEW MAP

# PROPOSED LAKESHORE LATERAL PROJECT



**Legend**

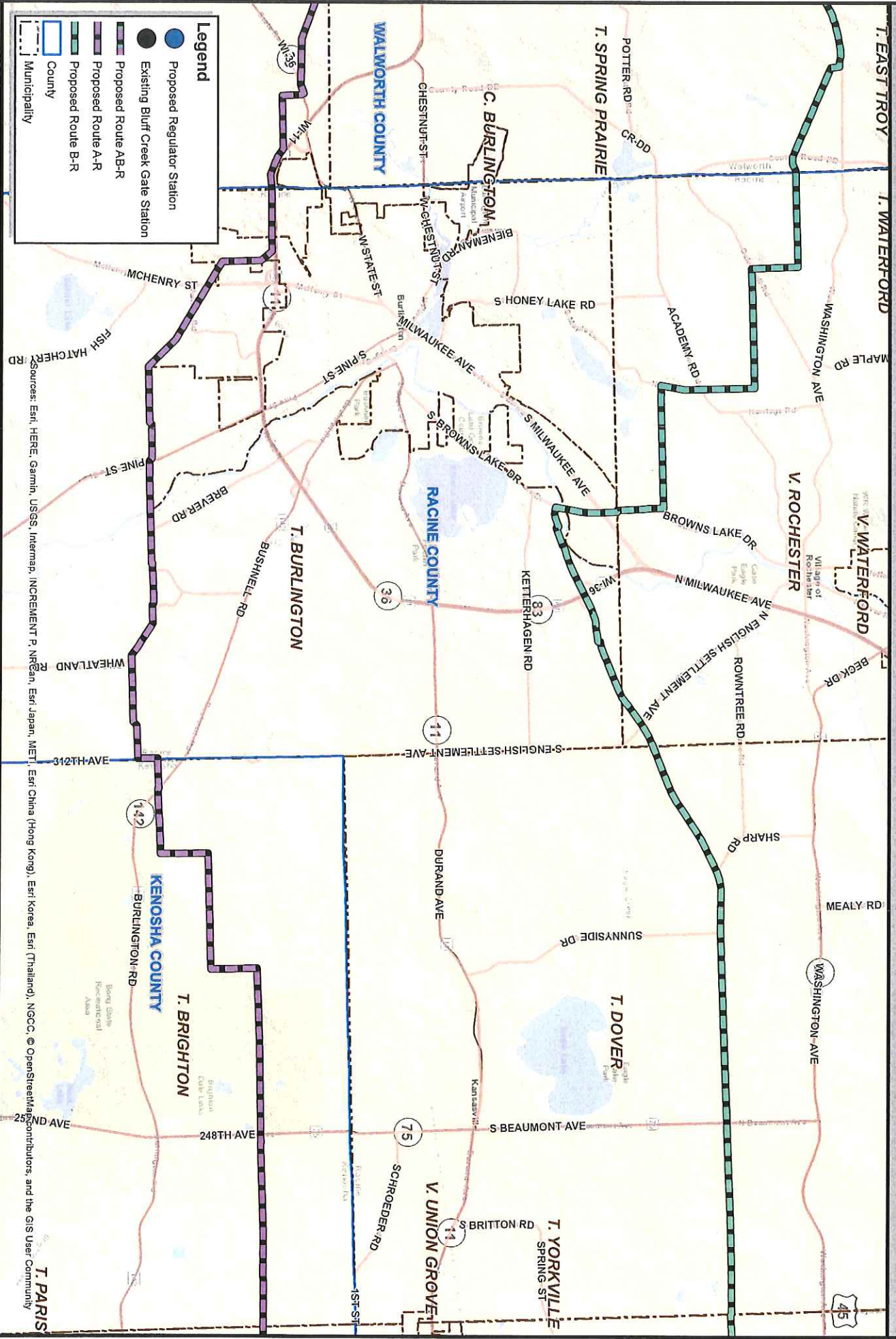
- Proposed Regulator Station
- Existing Bluff Creek Gate Station
- Proposed Route A-B-R
- Proposed Route A-R
- Proposed Route B-R
- County
- Municipality



## PROJECT OVERVIEW MAP

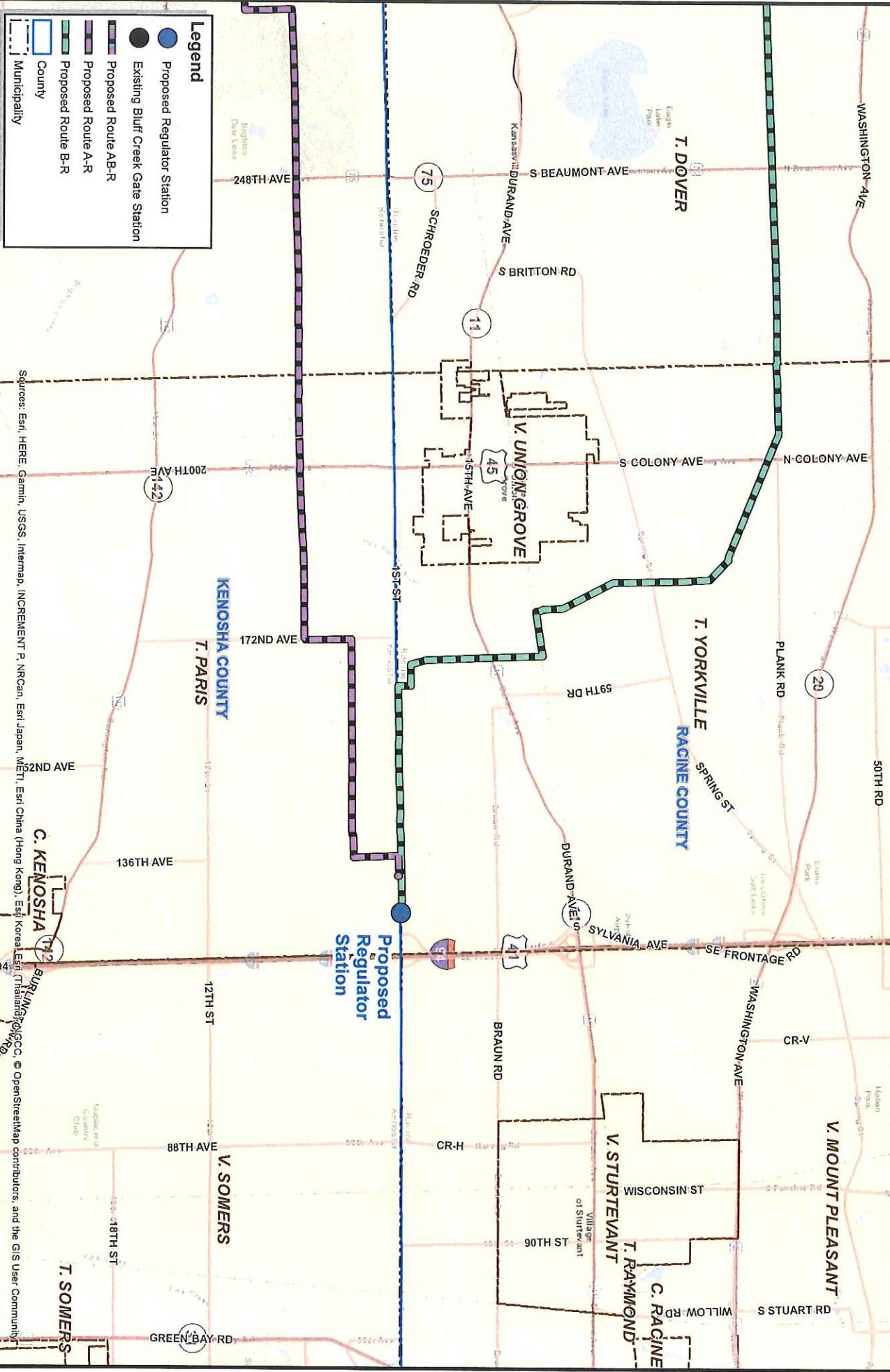
**T. GENEVA**  
Sources: Esri, HERE, Garmin, USGS, Intermap, INCREMENT P, NRCan, Esri Japan, METI, Esri China (Hong Kong), Esri Korea, Esri (Thailand), NGCC, © OpenStreetMap contributors, and the GIS User Community

# PROPOSED LAKESHORE LATERAL PROJECT



## PROJECT OVERVIEW MAP

# PROPOSED LAKESHORE LATERAL PROJECT



**Legend**

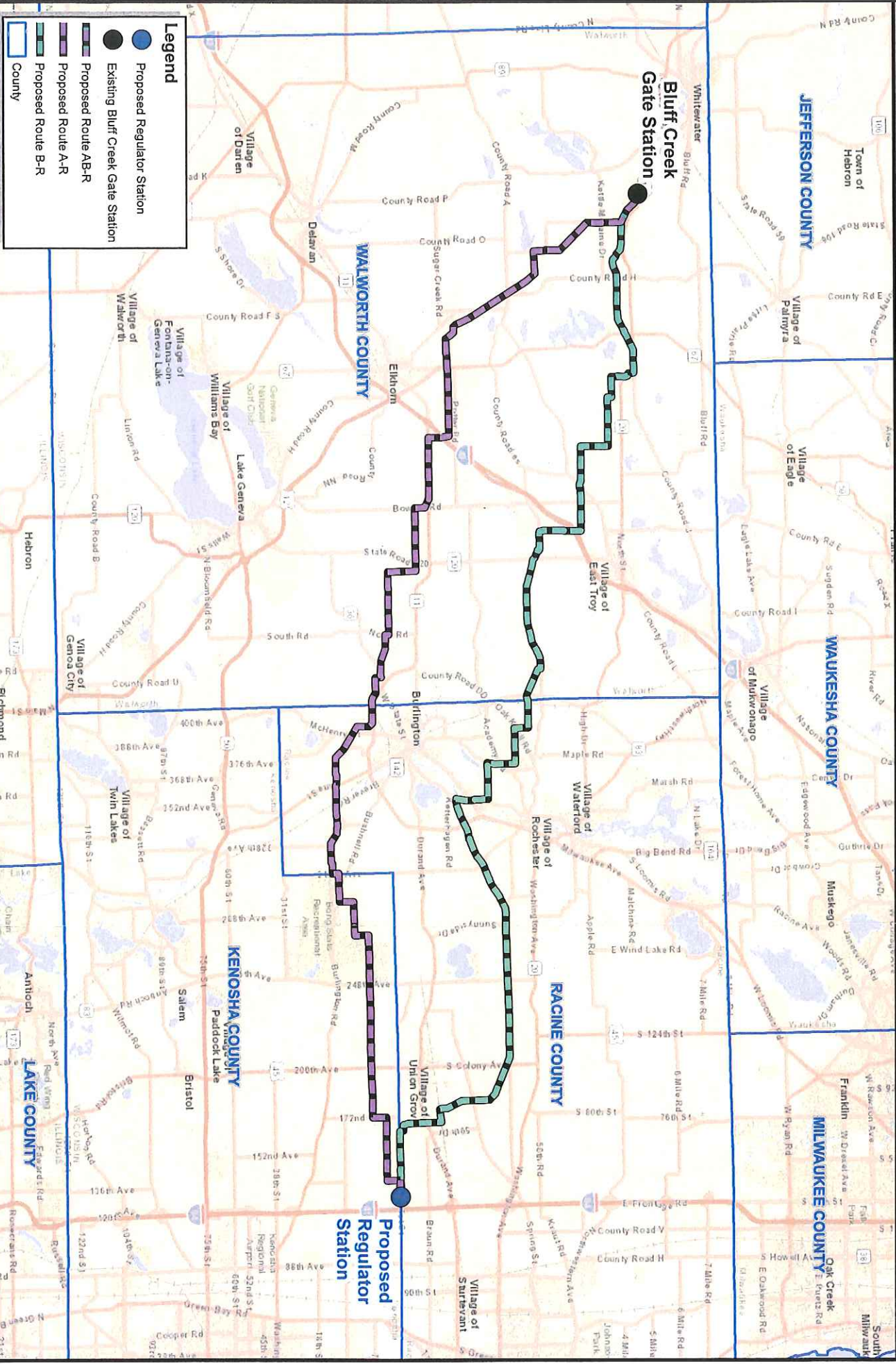
- Proposed Regulator Station
- Existing Bluff Creek Gate Station
- Proposed Route A-B-R
- Proposed Route A-R
- Proposed Route B-R
- County
- Municipality



## PROJECT OVERVIEW MAP

Sources: Esri, HERE, Garmin, USGS, Intermap, INCREMENT P, NRCan, Esri Japan, METI, Esri China (Hong Kong), Esri Korea, Esri (Thailand), Swisstopo, IGN, etc., © OpenStreetMap contributors, and the GIS User Community

# PROPOSED LAKESHORE LATERAL PROJECT



**Legend**

- Proposed Regulator Station
- Existing Bluff Creek Gate Station
- Proposed Route A-B-R
- Proposed Route A-R
- Proposed Route B-R
- County



## PROJECT OVERVIEW MAP